Firmato digitalmente da:

SAGNELLI DAVIDE

Firmato il 10/06/2024 17:58

Seriale Certificato: 2400671

Valido dal 28/04/2023 al 28/04/2026

InfoCamere Qualified Electronic Signature CA

LEGENDA
LEGEND

	Fune con veicoli vuoti, T_{nom} Rope with empty vehicles, T_{nom}
	Fune con veicoli carichi, T_{nom} Rope with loaded vehicles, T_{nom}
	Fune con veicoli carichi, T_{min}, frecce +25% Rope with loaded vehicles, T_{min}, sag +25%
	Profilo terreno sull'asse rilevato Ground profile on the axis detected
	Profilo terreno ca. 5.00 m a sinistra Ground profile 5.00 m left
	Profilo terreno ca. 5.00 m a destra Ground profile 5.00 m right
🟥	Riporto Filling
🟨	Scavo Excavation
	Sezioni da valle verso monte Sections from bottom to top

DISEGNO DEL SOSTEGNO
TOWER SKETCH

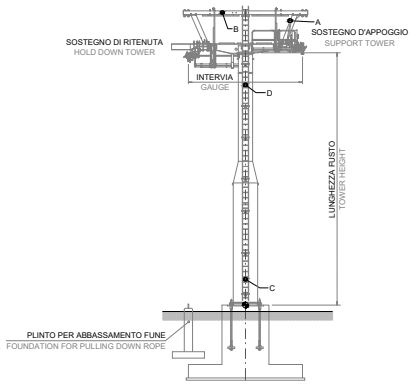
A
B
SOSTEGNO D'APPOGGIO
SUPPORT TOWER
SOSTEGNO DI RITENUTA
HOLD DOWN TOWER
INTERVIA
GAUGE
D
LUNGHEZZA FUSTO
TOWER HEIGHT
C
PLINTO PER ABBASSAMENTO FUNE
FOUNDATION FOR PULLING DOWN ROPE

POSIZIONE CARTELLI MONITORI
INSTRUCTION SIGNS

NR.	INDICAZIONE INDICATION	NO. SOST. TOWER NO.	POSIZIONE POSITION	LATO VALLE DOWNHILL SIDE	LATO MONTE UPHILL SIDE
1	SOLLEVARE IL POGGIASCI OPEN BAR	AM	D	X	
2	ABBASSARE IL POGGIASCI CLOSE BAR	AV	D	X	
3	ATTENZIONE SBARCO ATTENTION EXIT	AM	D	X	
4	ALZARE PUNTE DEGLI SCI LIFT-UP SKI TIPS	AM	D	X	
5	VIETATO DONDOLARSI DO NOT SWING	OGNI SOST. EACH TOWER	D	X	
6	VIETATO SALIRE DO NOT CLIMB	OGNI SOST. EACH TOWER	C	X	X
7	OBBLIGO IMBRAGATURA PERSONAL PROTECTIVE EQUIPMENT	OGNI SOST. EACH TOWER	C		X
8	NUMERO DEL SOSTEGNO TOWER NUMBER	OGNI SOST. EACH TOWER	B	X	X
9	VIETATO FUMARE NO SMOKING		D		
10	PORTATA FALCONE ADMISSIBLE LOAD FOR LIFTING BEAM	OGNI SOST. EACH TOWER	A	X	X

LEGENDA
LEGEND

ALTOPARLANTE SPEAKER	ANEMOMETRO ANEMOMETER	INDICATORE DIREZIONE VENTO WIND DIRECTION SENSOR

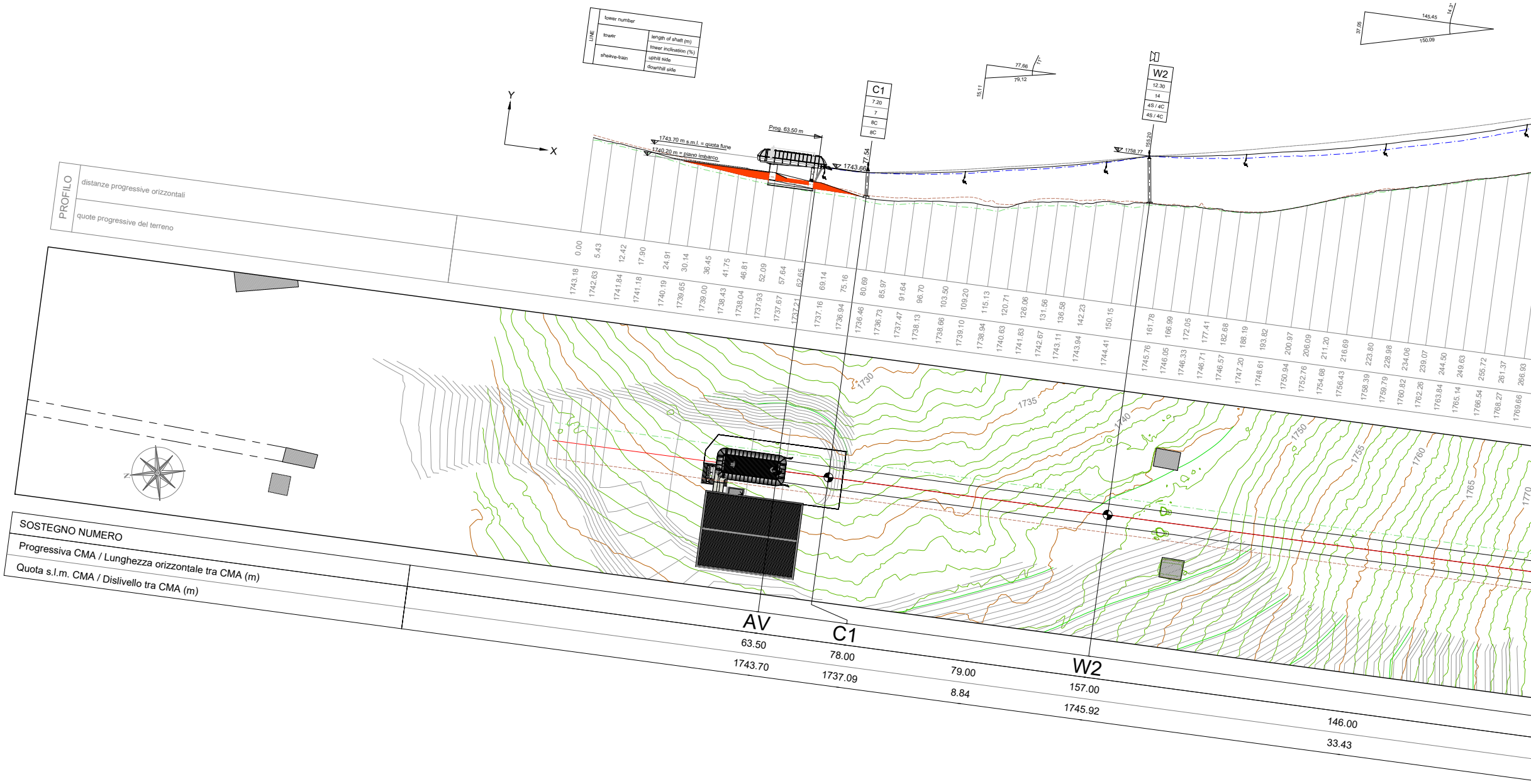
LINE
tower number
tower
length of shaft (m)
tower inclination (%)
sheave-train
uphill side
downhill side
Y
X
1743.70 m s.m.l. = quota fune
1740.20 m = piano imbarco
Prog. 63.50 m
1743.66
77.54
C1
7.20
7
8C
8C
77,66
79,12
15,11
11°
W2
12.30
14
4S / 4C
4S / 4C
155.20
1758.77
145,45
150,09
37,05
14,3°
PROFILO
distanze progressive orizzontali
quote progressive del terreno
0.00
5.43
12.42
17.90
24.91
30.14
36.45
41.75
46.81
52.09
57.64
62.65
69.14
75.16
80.69
85.97
91.64
96.70
103.50
109.20
115.13
120.71
126.06
131.56
136.58
142.23
150.15
161.78
166.99
172.05
177.41
182.68
188.19
193.82
200.97
206.09
211.20
216.69
223.80
228.98
234.06
239.07
244.50
249.63
255.72
261.37
266.93
1743.18
1742.63
1741.84
1741.18
1740.19
1739.65
1739.00
1738.43
1738.04
1737.93
1737.67
1737.21
1737.16
1736.94
1736.46
1736.73
1737.47
1738.13
1738.66
1739.10
1738.94
1740.63
1741.83
1742.67
1743.11
1743.94
1744.41
1745.76
1746.05
1746.33
1746.71
1746.57
1747.20
1748.61
1750.94
1752.76
1754.68
1756.43
1758.39
1759.79
1760.82
1762.26
1763.84
1765.14
1766.54
1768.27
1769.66
1730
1735
1740
1750
1755
1760
1765
1770
SOSTEGNO NUMERO
Progressiva CMA / Lunghezza orizzontale tra CMA (m)
Quota s.l.m. CMA / Dislivello tra CMA (m)
AV
63.50
1743.70
C1
78.00
1737.09
79.00
8.84
W2
157.00
1745.92
146.00
33.43

Regione Piemonte

Comune di Frabosa Sottana

Unione Montana Mondolè

Provincia di Cuneo

PROGETTO DI FATTIBILITA' TECNICO-ECONOMICA

Parte IV - Art. 41 - D.Lgs. 31/03/2023, n. 36

PER LA REALIZZAZIONE DELL'IMPIANTO SEGGIOVIARIO
ESAPOSTO AD AMMORSAMENTO AUTOMATICO

"TURRA - CIMA DURAND"

Descrizione:

PLANIMETRIA GENERALE PROFILO LONGITUDINALE

Scala	Eseguito	Verif/approvato	Data	Vodice elaborato
1:500			Maggio 2024	IMP 04

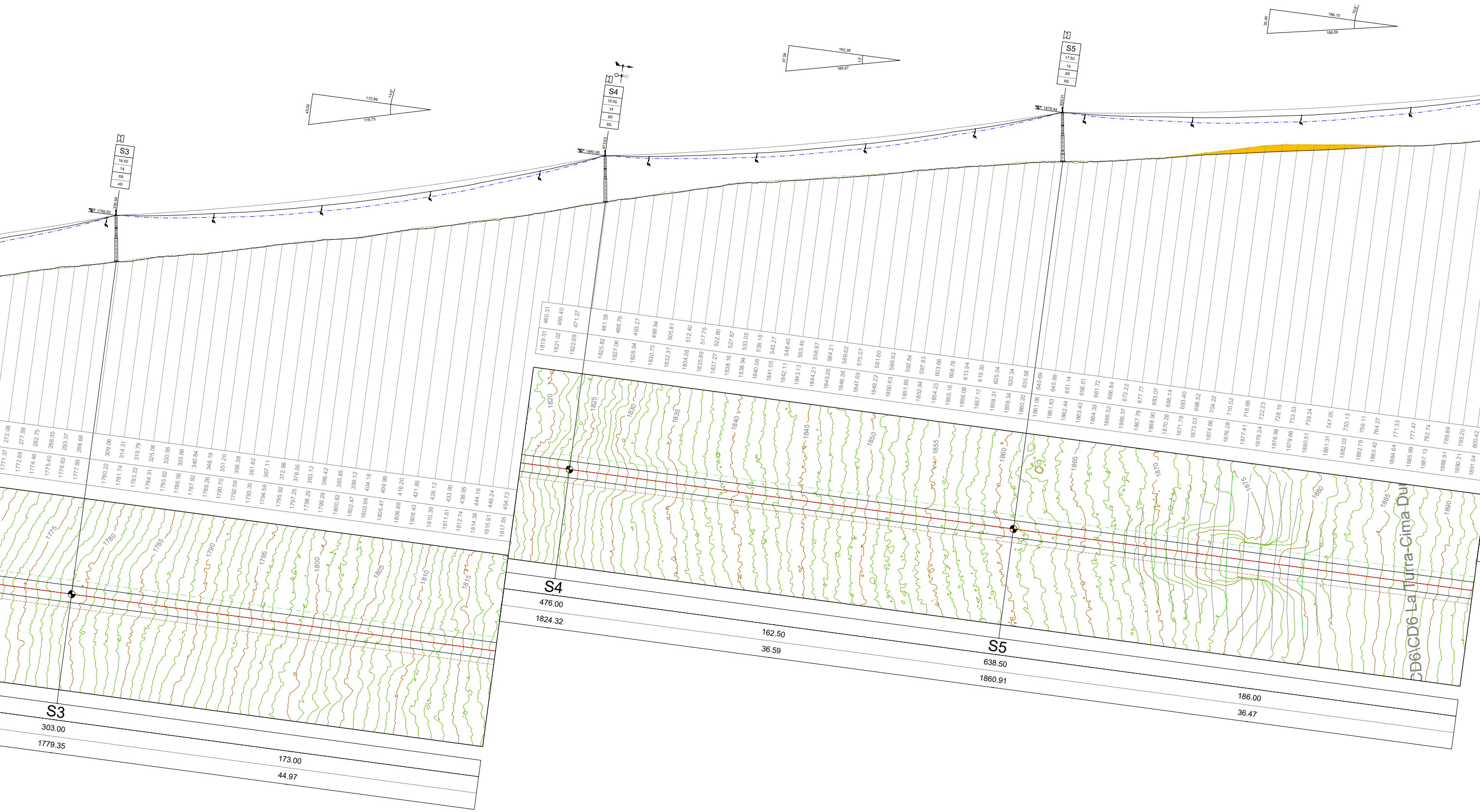
S3
16.50
14
6S
4S
S4
16.50
14
8S
6S
S5
17.50
14
8S
6S
172.99
178.75
43.03
162.38
166.67
37.59
186.15
189.50
35.45
S3
303.00
1779.35
173.00
44.97
S4
476.00
1824.32
162.50
36.59
S5
638.50
1860.91
186.00
36.47
CD6\CD6 La Turra-Cima Du

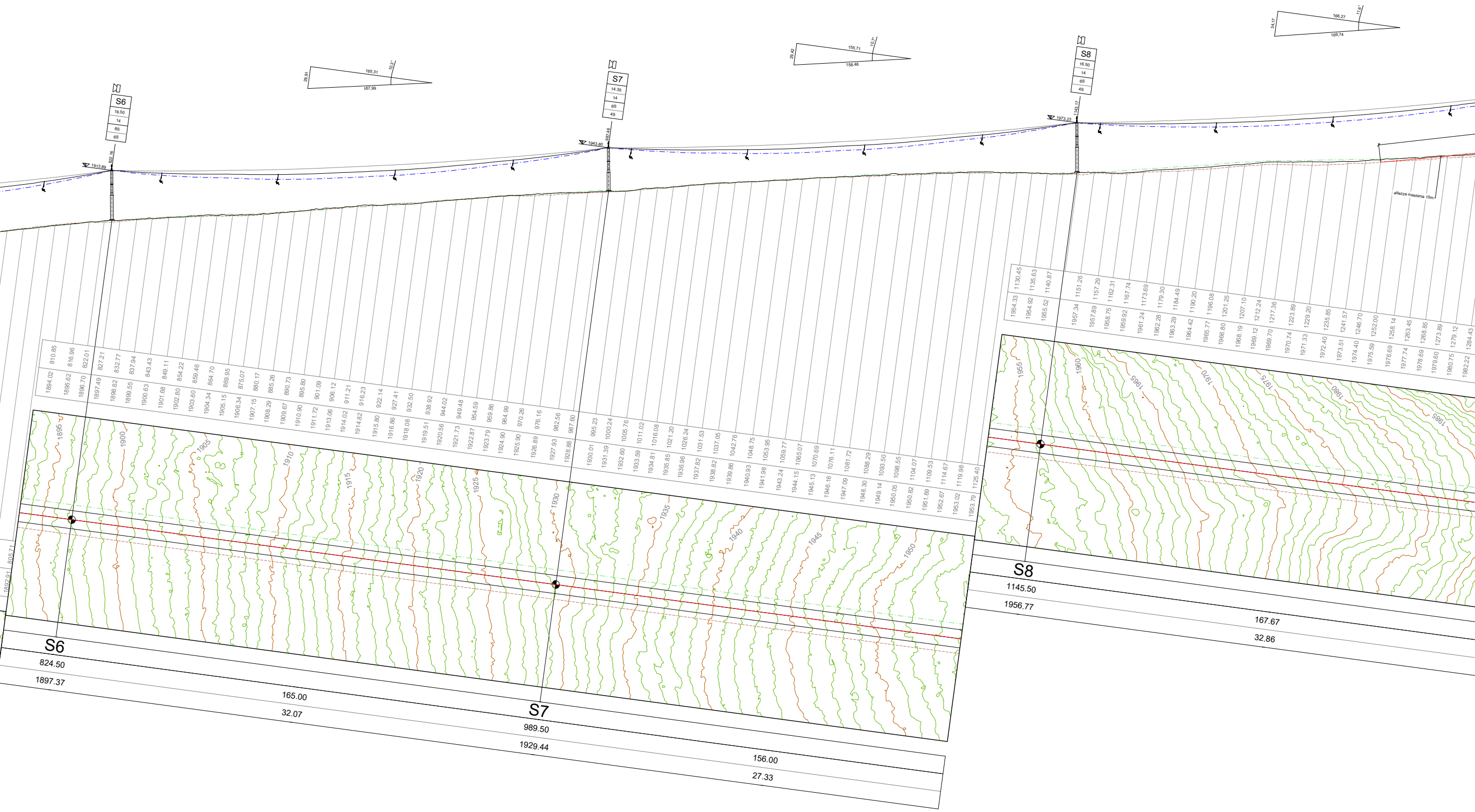
S6
16.50
14
8S
6S
1913.89
S7
14.35
14
6S
4S
1943.80
S8
16.50
14
6S
4S
1973.23
165.31
167.99
10.3°
155.71
158.46
10.7°
166.27
169.74
11.6°
altezza massima 15m
S6
824.50
1897.37
165.00
32.07
S7
989.50
1929.44
156.00
27.33
S8
1145.50
1956.77
167.67
32.86

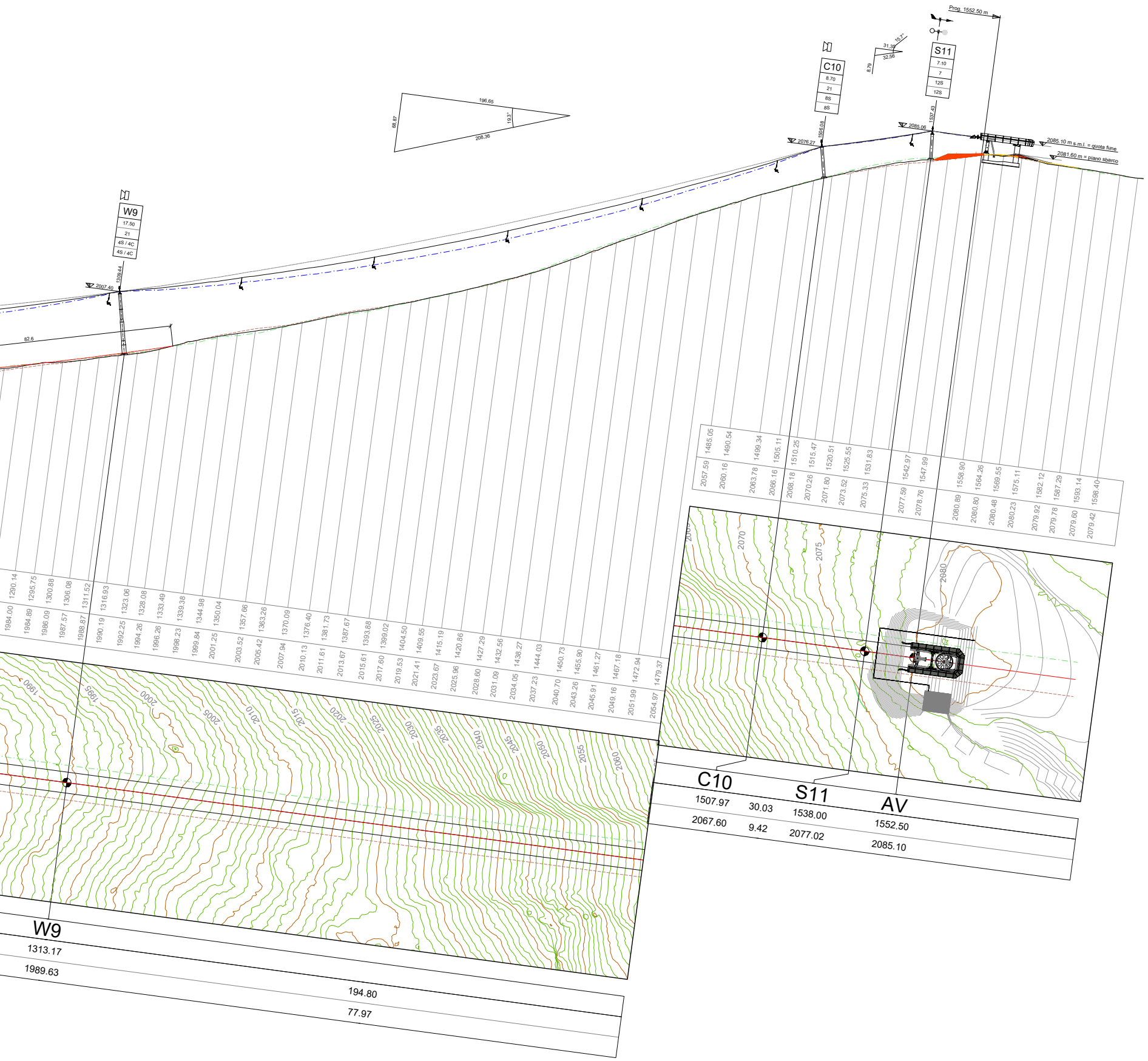
Prog. 1552.50 m
S11
7.10
7
12S
12S
C10
8.70
21
8S
8S
W9
17.50
21
4S / 4C
4S / 4C
31.35
32.56
15.7°
8.79
196.65
208.36
68.87
19.3°
2007.40
1309.44
82.6
2076.27
1506.08
2085.06
1537.43
2085.10 m s.m.l. = quota fune
2081.60 m = piano sbarco
2070
2075
2080
1990
1995
2000
2005
2010
2015
2020
2025
2030
2035
2040
2045
2050
2055
2060
W9
1313.17
1989.63
194.80
77.97
C10
1507.97
2067.60
30.03
9.42
S11
1538.00
2077.02
AV
1552.50
2085.10